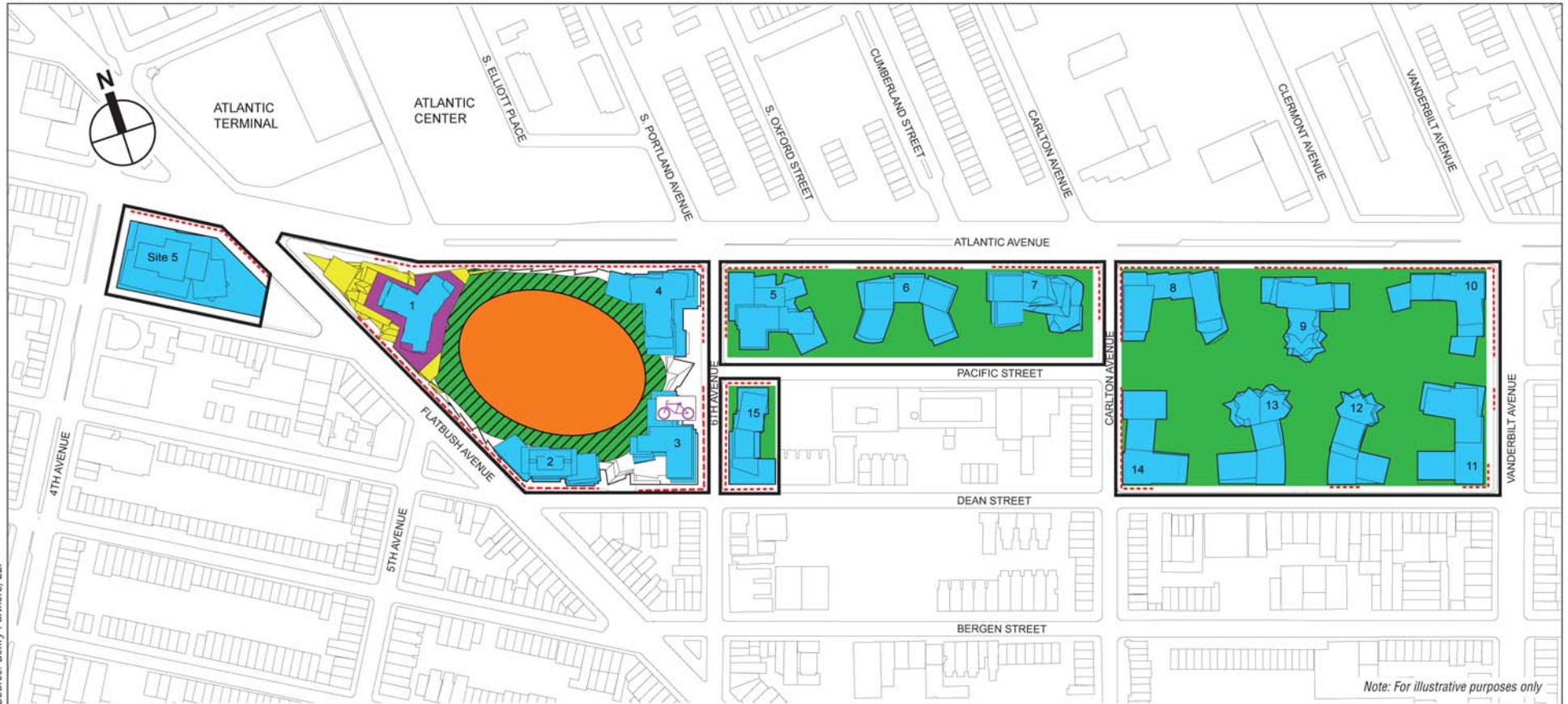


Phase I

Phase II


9.4.08



Source: Gehry Partners, LLP

Note: For illustrative purposes only

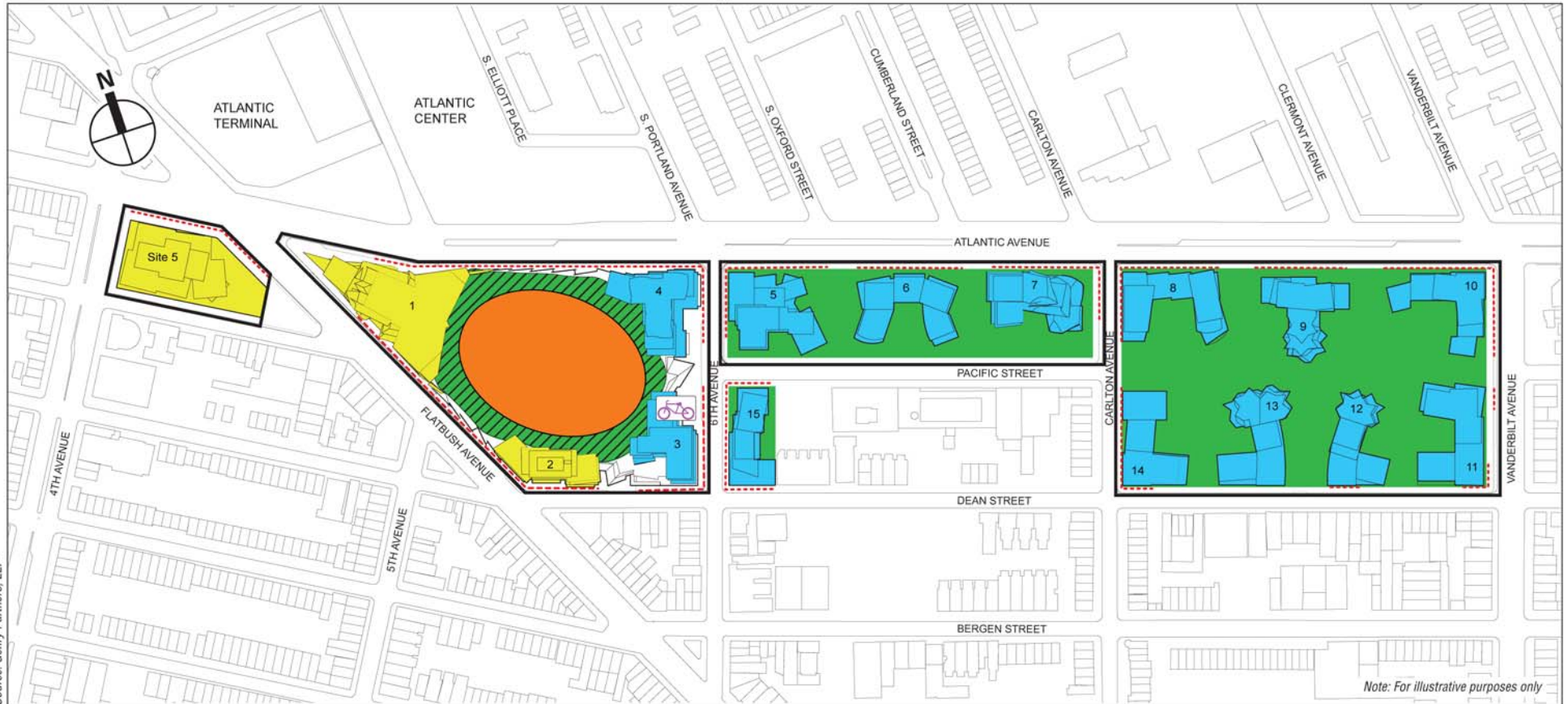
- Project Site Boundary
- Street-Level Retail
- Arena
- Residential Building
- Commercial Building
- Publicly Accessible Open Space
- Arena Rooftop-Private Open Space
- Hotel
- Bicycle Station



Phase I

Phase II

5.28.09



Source: Gehry Partners, LLP

-  Project Site Boundary
-  Arena
-  Residential Building
-  Commercial Building
-  Publicly Accessible Open Space
-  Arena Rooftop-Private Open Space
-  Street-Level Retail
-  Bicycle Station

0 100 500 FEET
SCALE



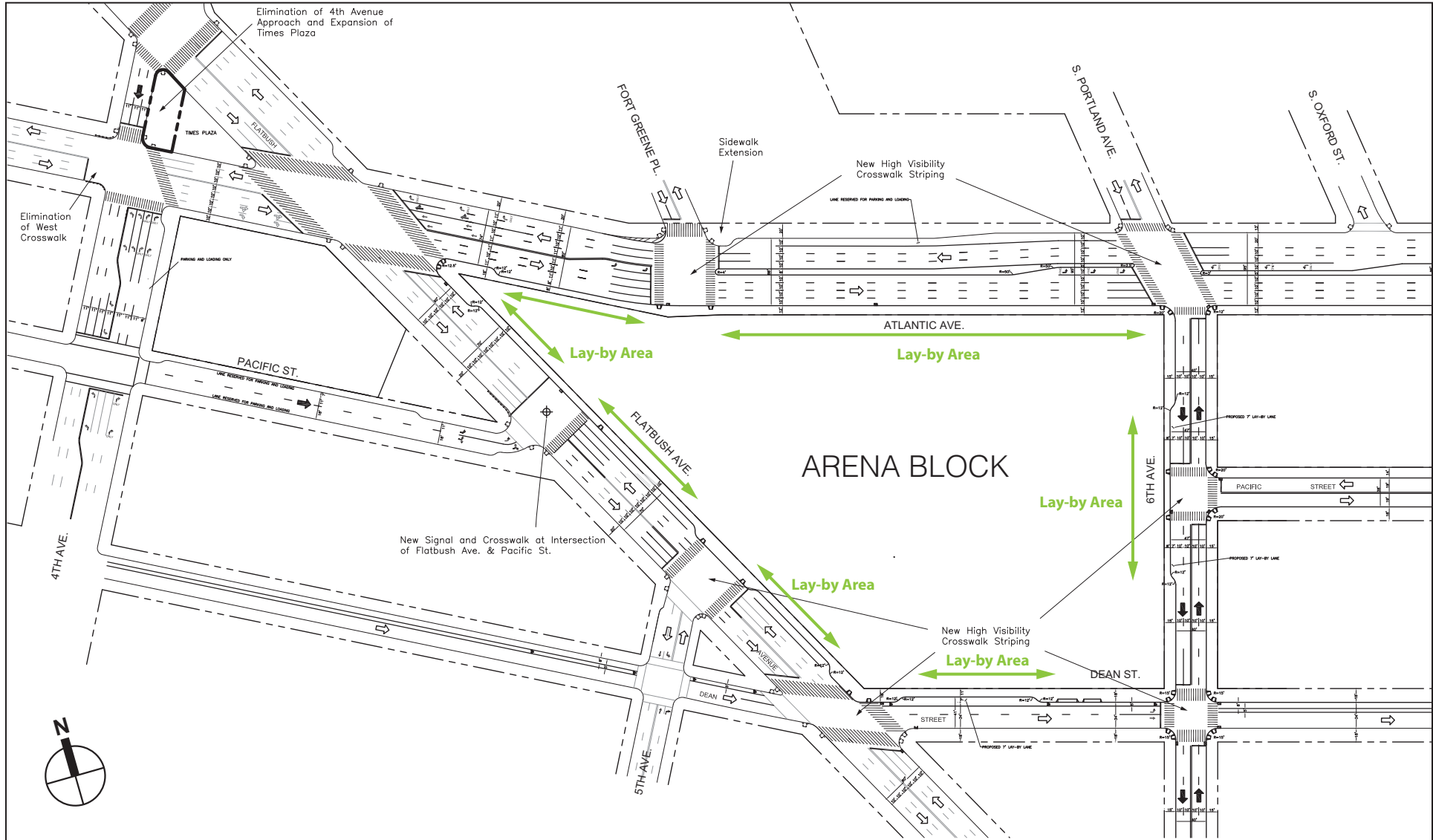
NOTE: Figure does not include signage, which will conform to Design Guidelines

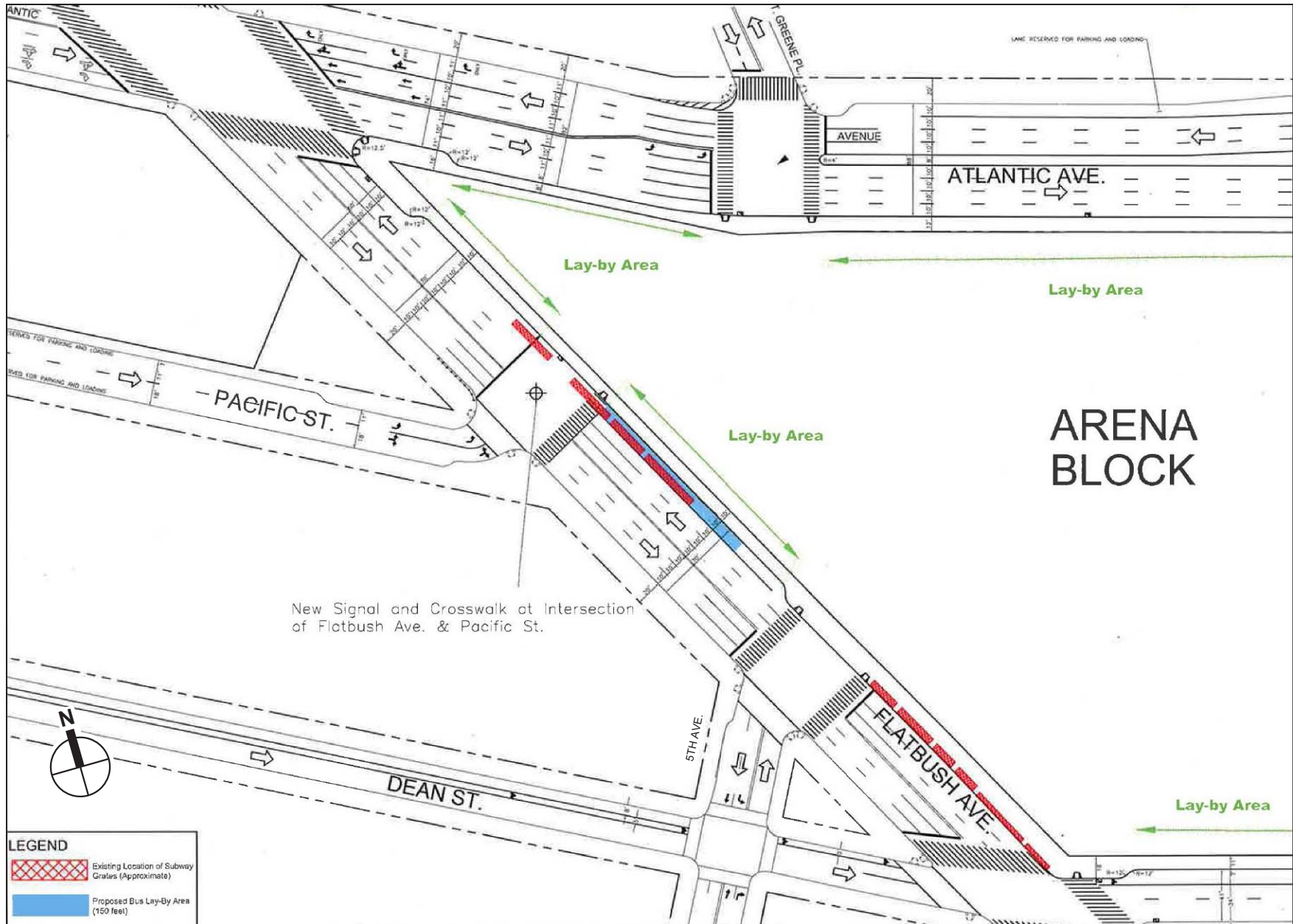
FOR ILLUSTRATIVE PURPOSES ONLY



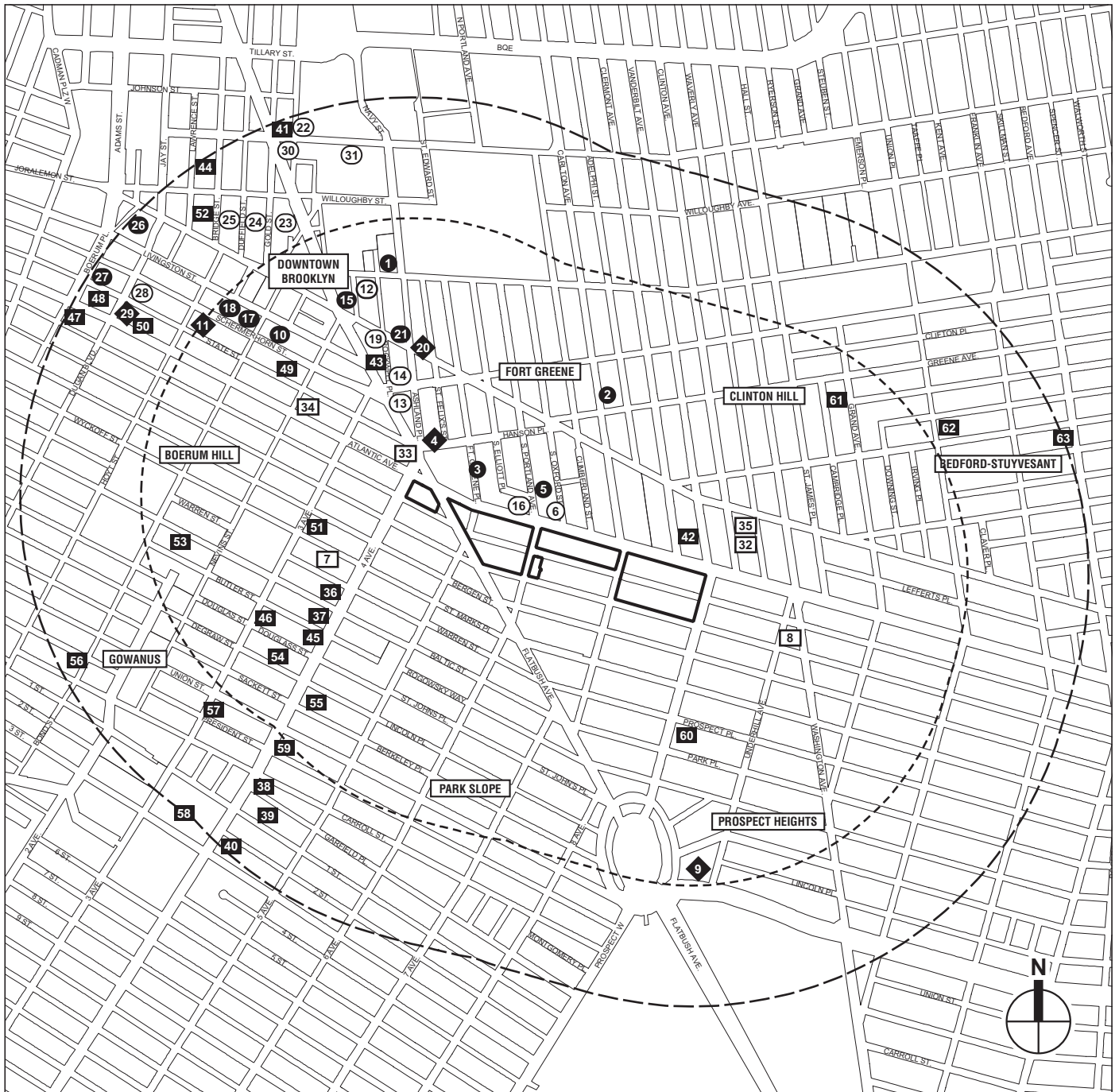
NOTE: Figure does not include signage, which will conform to Design Guidelines

FOR ILLUSTRATIVE PURPOSES ONLY





ARENA
BLOCK



Project Site

1/2-Mile Perimeter

3/4-Mile Perimeter

1 Recently Completed/No Build Projects Noted in the FEIS (see Table 3 for reference)

40 New No Build Projects Since the FEIS

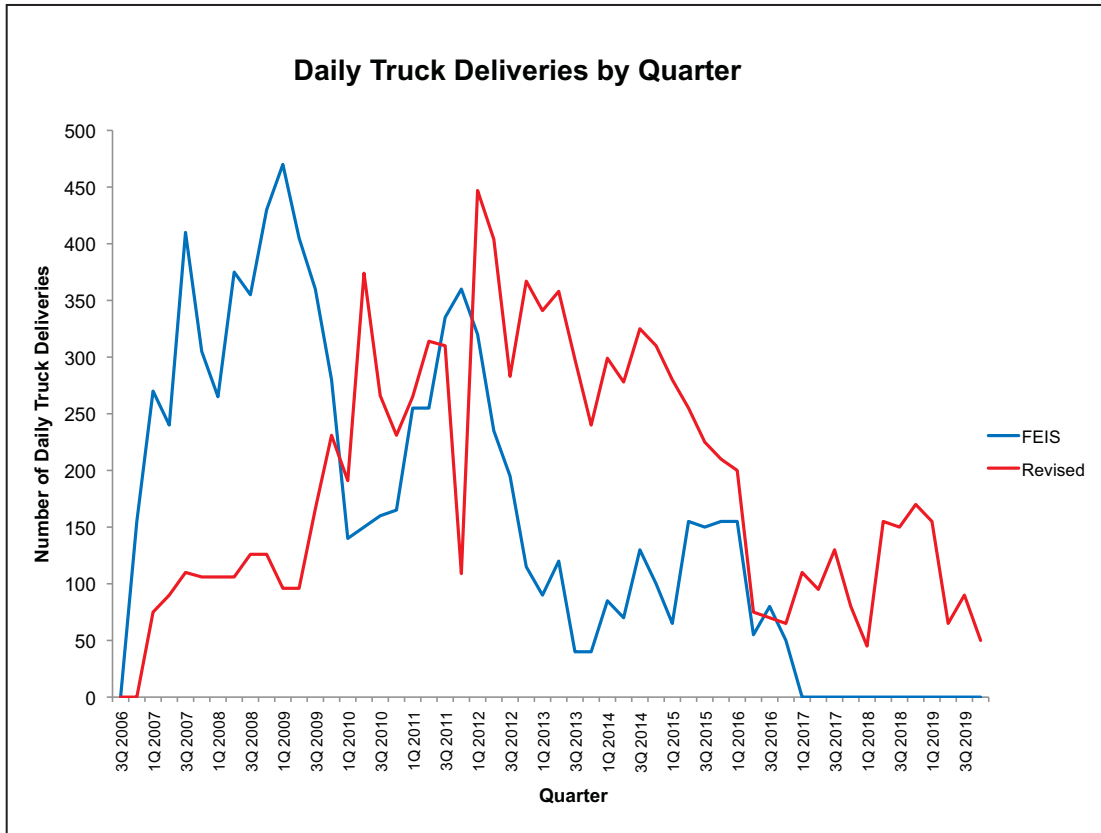
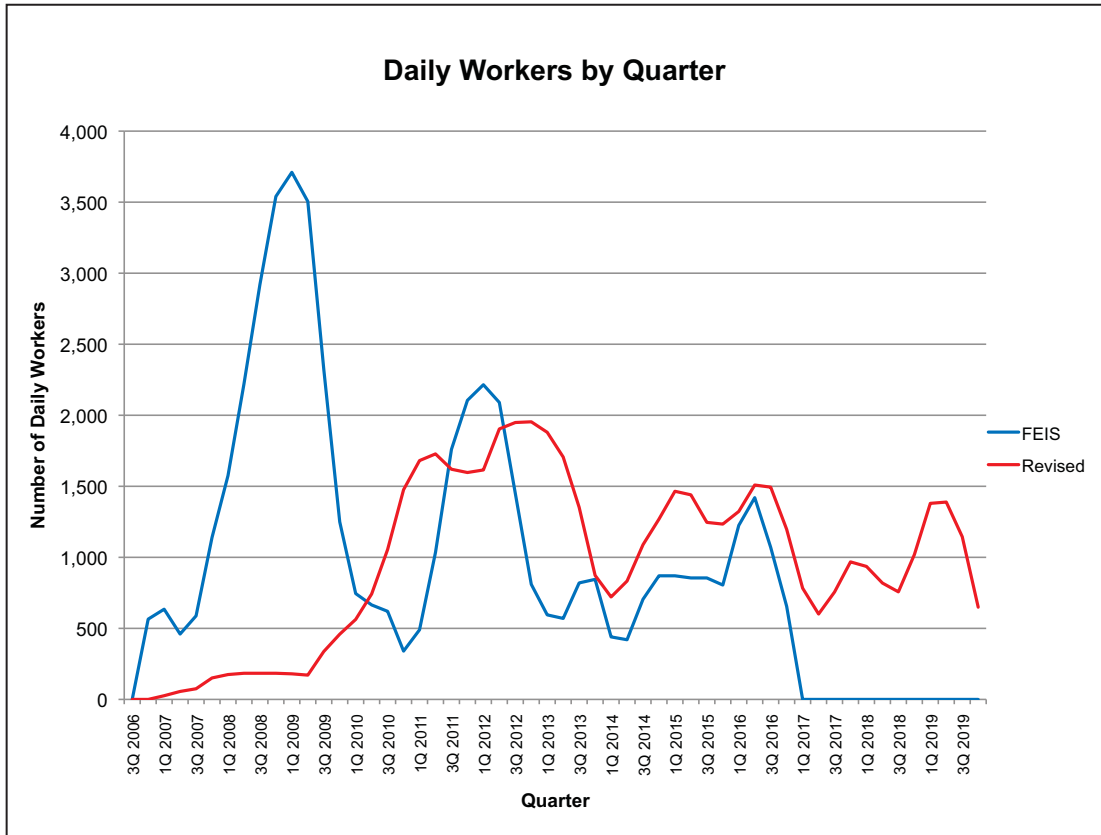
6 Projects Changed Since the FEIS

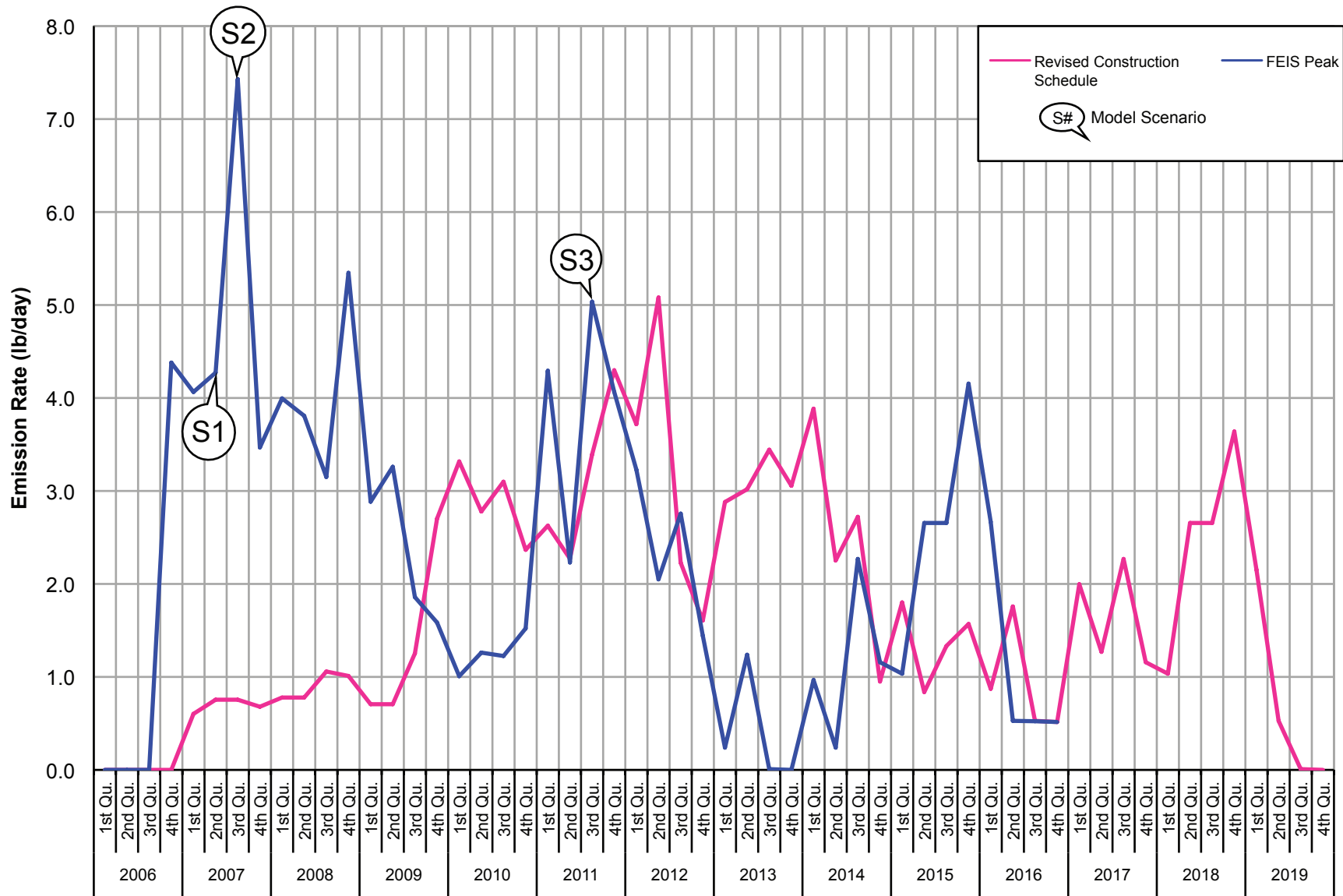
34 Projects Completed Since the FEIS

34 Projects Changed and Completed Since the FEIS

0 2000 FEET
SCALE

Recently Completed and No Build Project Locations





Peak (24-hr) Construction PM_{2.5} Ground-Level Emissions Profile

